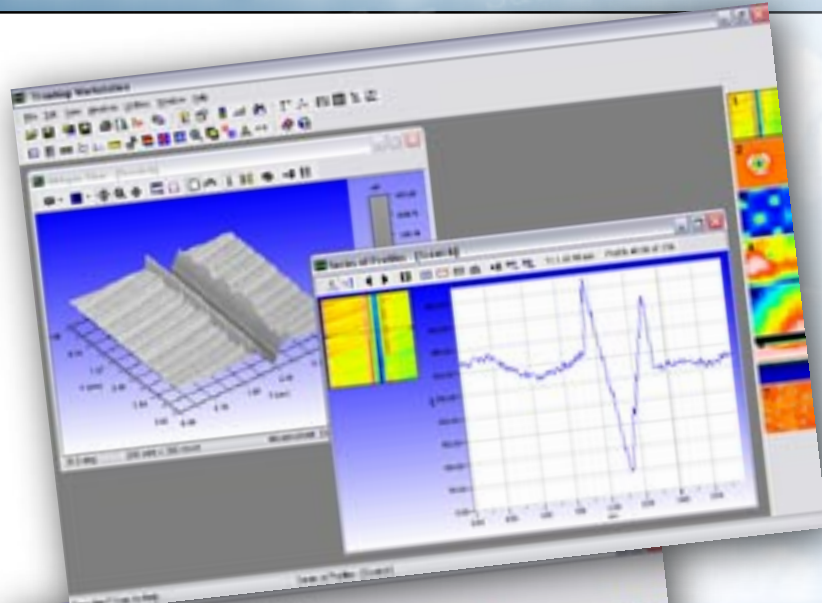
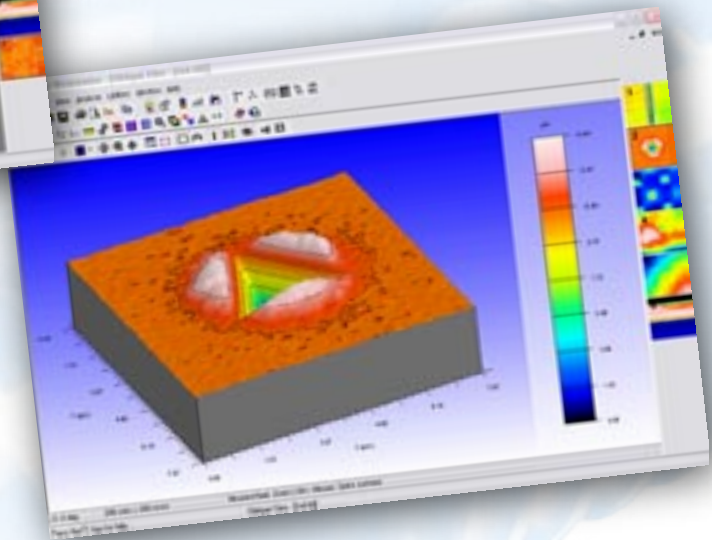
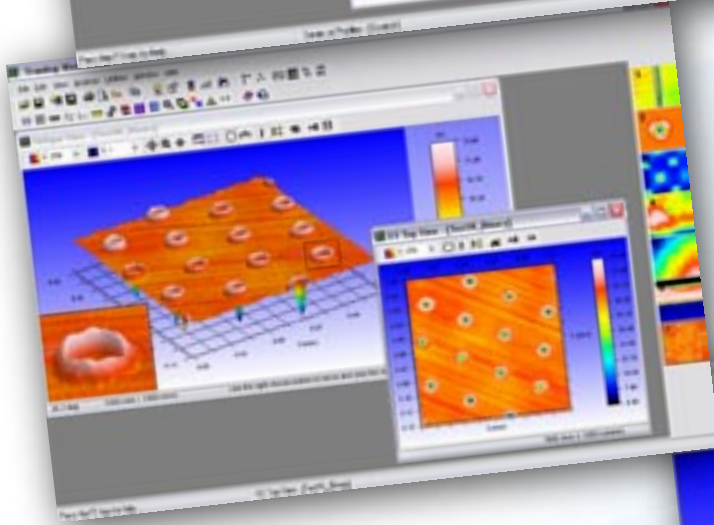


Surface topography software...



TrueMap software can visualize and analyze topography data from contact profilometers, scanning probe microscopy images, and laser topography instruments. Surface roughness filtering and parameter computation, hole volume, step height analysis, and 2D profile extraction are just some of the features of this powerful program.

TrueMap has been designed to work seamlessly with our TrueSurf profiling software for a complete surface analysis package. Over twenty file formats are currently supported and this list is growing fast.



Please contact us for more information.
tel: 724.515.7476
info@truegage.com

for contact profilometers, SPM images, and non-contact laser systems